
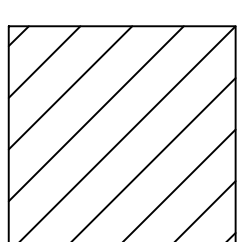
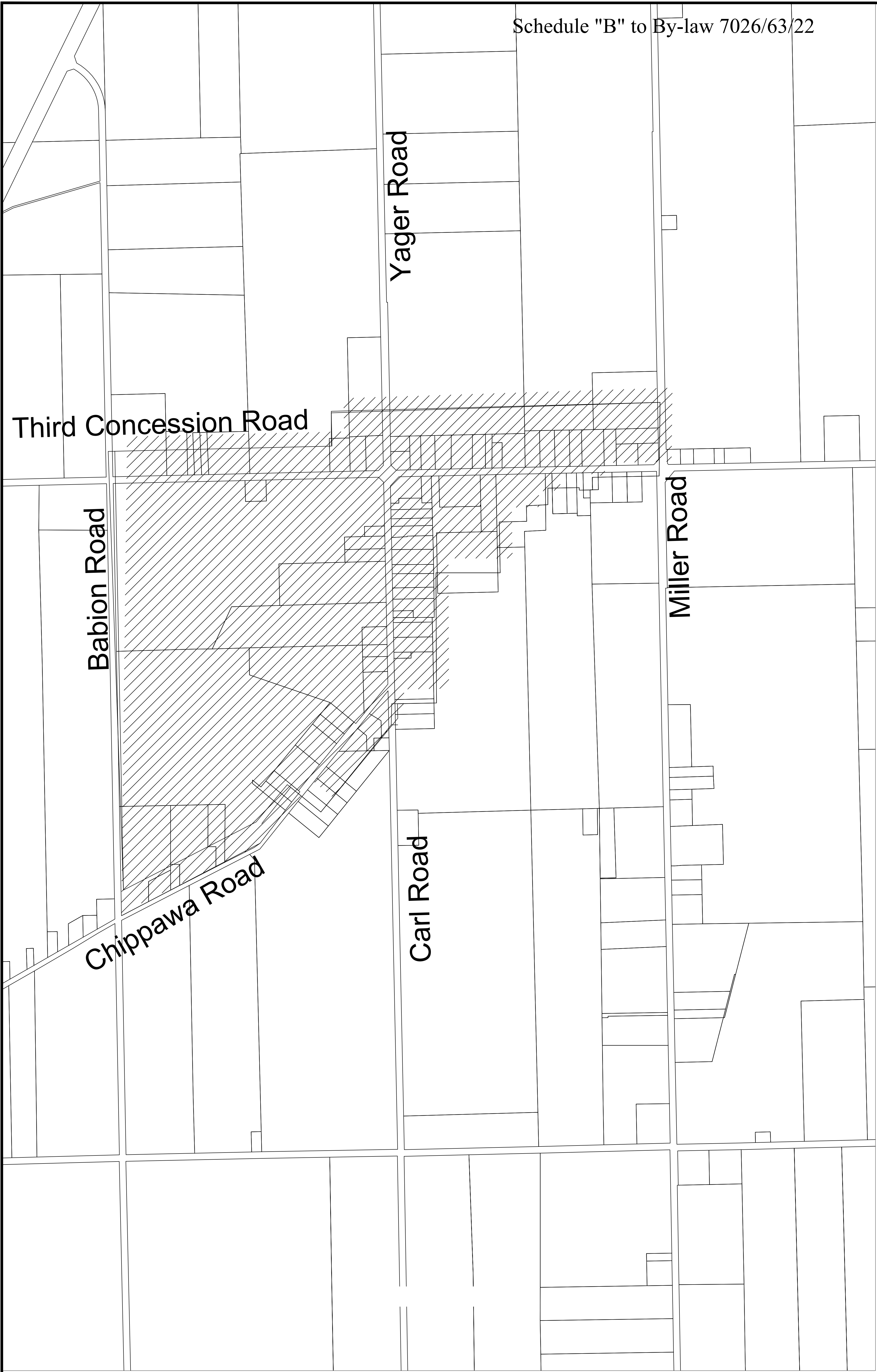

 PROHIBITED DISCHARGE OF FIREARM AREA
 URBAN AREA BOUNDARY AS OF PASSING OF THIS BY-LAW
AND OTHER AREA SHOWN ON MAP INCLUDING THE FRIENDSHIP TRAIL



PROHIBITED DISCHARGE OF FIREARM AREA
HAMLET OF BETHEL AND OTHER PROHIBITED AREAS

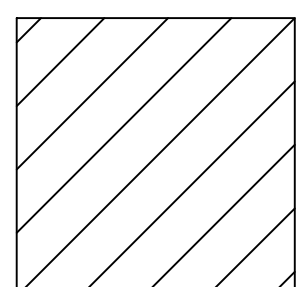
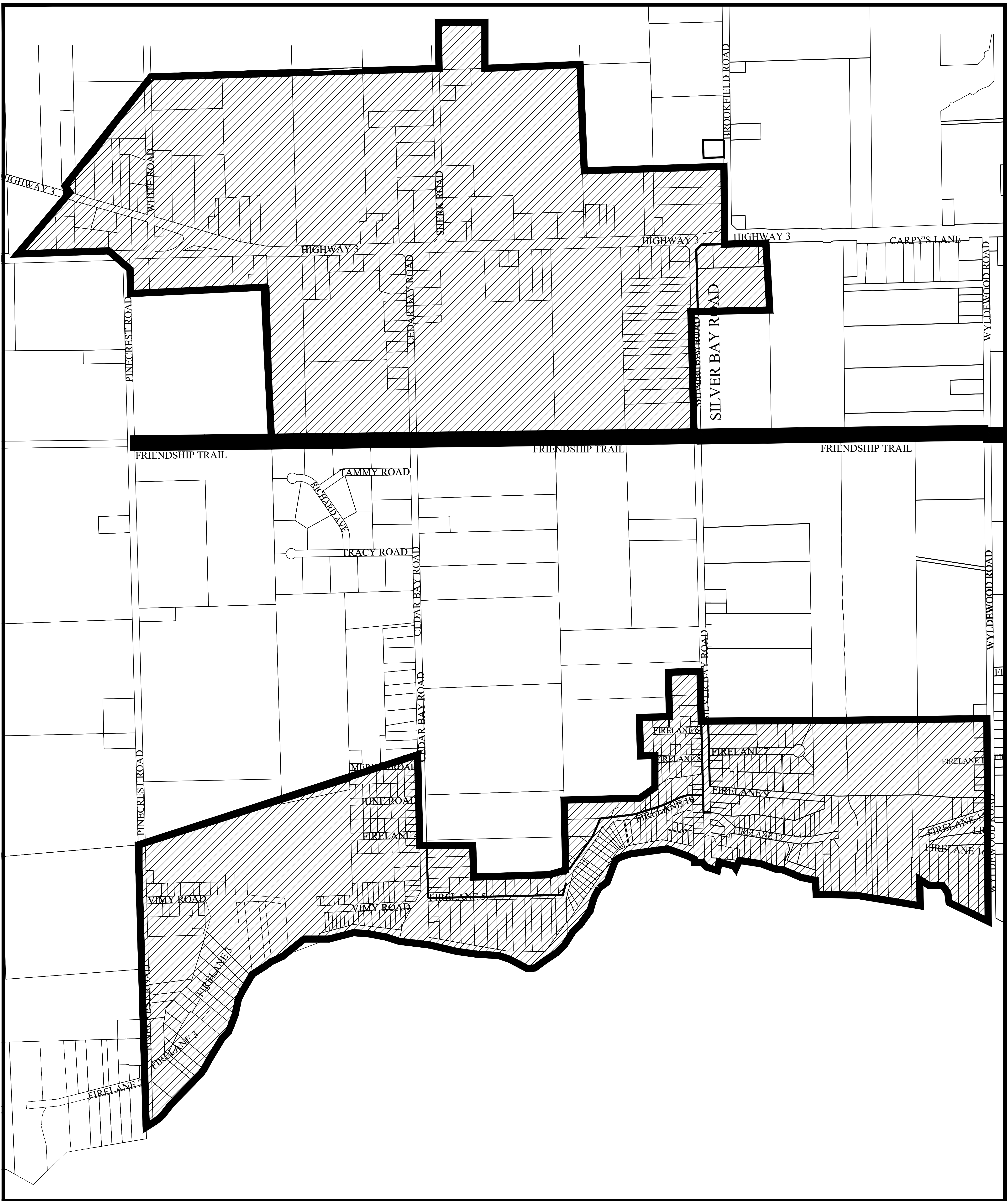
SCHEDULE "B" TO BY-LAW 7026/63/22



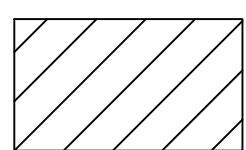
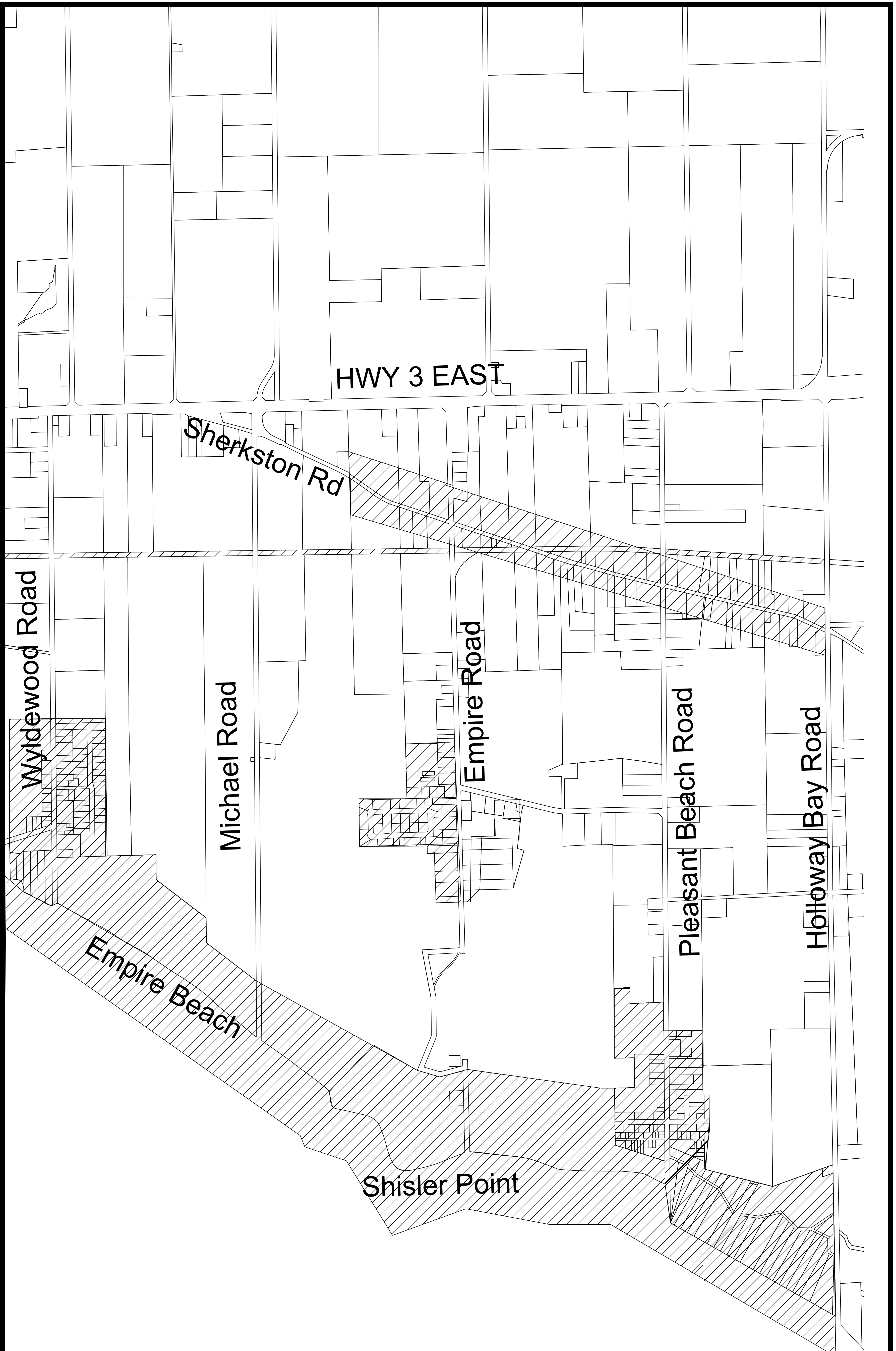
SCALE: NTS

FOR HUNTING BY-LAW

DRAWN BY PLANNING AND
DEVELOPMENT DEPARTMENT



PROHIBITED DISCHARGE OF FIREARM AREA
HAMLET OF GASLINE, FRIENDSHIP TRAIL AND OTHER PROHIBITED AREAS




PROHIBITED DISCHARGE OF FIREARM AREA

AREA KNOWN AS THE SHERKSTON AREAS, BEING 500 FEET BACK ON BOTH SIDES SHERKSTON ROAD COMMENCING AT EMPIRE ROAD AND RUNNING EAST TO THE EASTERN BOUNDARY OF THE MUNICIPALITY

BUILT UP AREA ON WEST SIDE OF EMPIRE ROAD (MAPLEVIEW) COTTAGE AREA KNOWN AS PLEASANT BEACH BEING THE SOUTH END OF PLEASANT BEACH ROAD AS SHOWN ON THIS SCHEDULE

ALL AREAS WITHIN 150m(492ft) MEASURED FROM THE WATER'S EDGE FRONTING ONTO LAKE ERIE

SCHEDULE "D" TO BY-LAW 7026/63/22

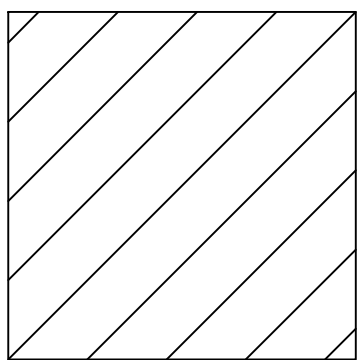
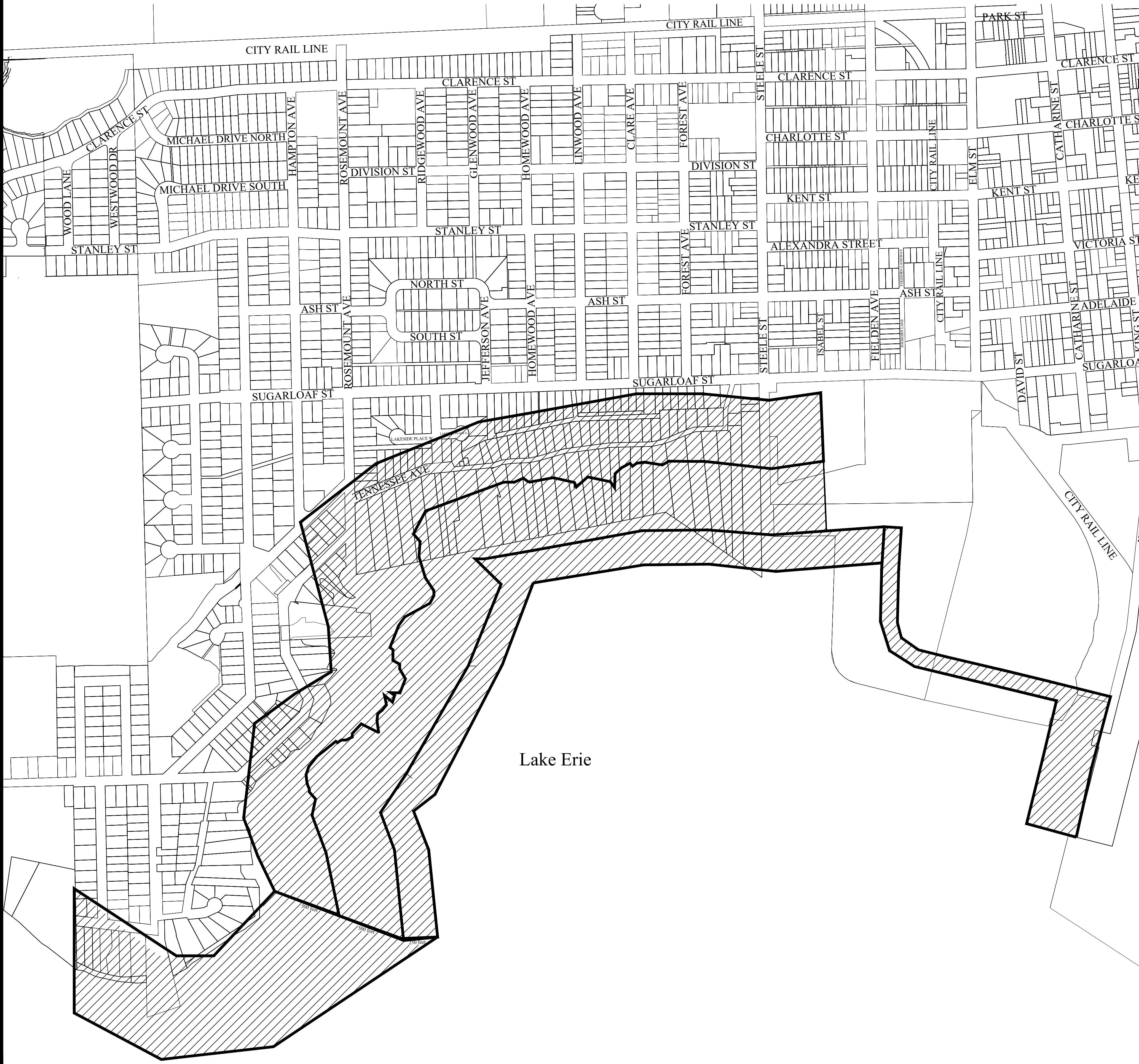


DECEMBER 2019

SCALE: NTS

DRAWN BY PLANNING AND DEVELOPMENT DEPARTMENT

Schedule "E" to By-law 7026/63/22



PROHIBITED DISCHARGE OF FIREARM AREA

AREA KNOWN AS GRAVELLY BAY WESTERN SECTION OF WELLAND CANAL 229m (750ft) FROM THE WATER'S EDGE INTO GRAVELLY BAY 46m (150ft) FROM MARINA & ELEVATOR WALL

SCHEDULE "E" TO BY-LAW 7026/63/22